

SAFETY, HEALTH AND ENVIRONMENTAL INFORMATION

For construction, maintenance, cleaning and demolition risk refer to the relevant method statements and risk assessments related to this task for scheme Ref. C2017_BC/001257-02-02.
In addition to the hazard/risks normally associated with the types of work detailed on this drawing take note of above. All works on this drawing will be carried out by a competent contractor working to a provided appropriate method statement and risk assessment.

NOTES:

LEGEND

- Existing Lamp Column
- Proposed Marshall's Tacite paving 400mm x 400mm, buff in colour. (Details refer to LoHaC/1100.04)
- Proposed new footway asphalt.
- Proposed new kerb levels
- Proposed Bollard
- Proposed New Gully
- Proposed new white road markings
- Proposed new yellow road markings

This product includes mapping data licensed from Ordnance Survey with the permission of the Controller of Her Majesty's Stationery Office.
© Crown copyright and database right 2016. All rights reserved.
London Borough of Barnet. Licence No 100017674

REVISION

Revision Details	Design/Check	Date	Rev.
Initial issue	CLM / SHC	19.10.17	0

Purpose of issue

FOR INFORMATION

Client:



Scheme Ref. C2017_BC/001257-02-02

Scheme title

ROAD SAFETY AROUND
MENORAH PRIMARY SCHOOL

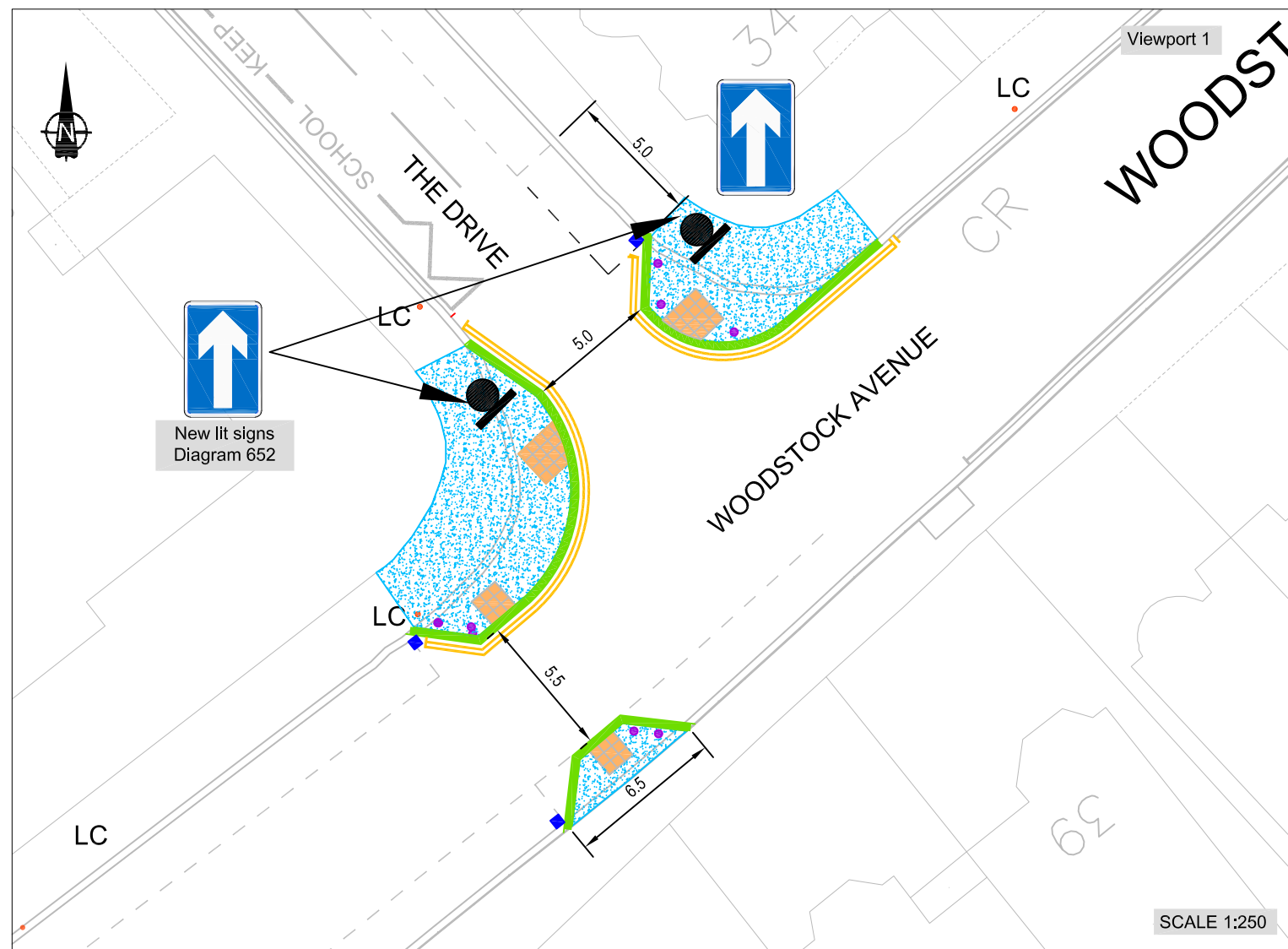
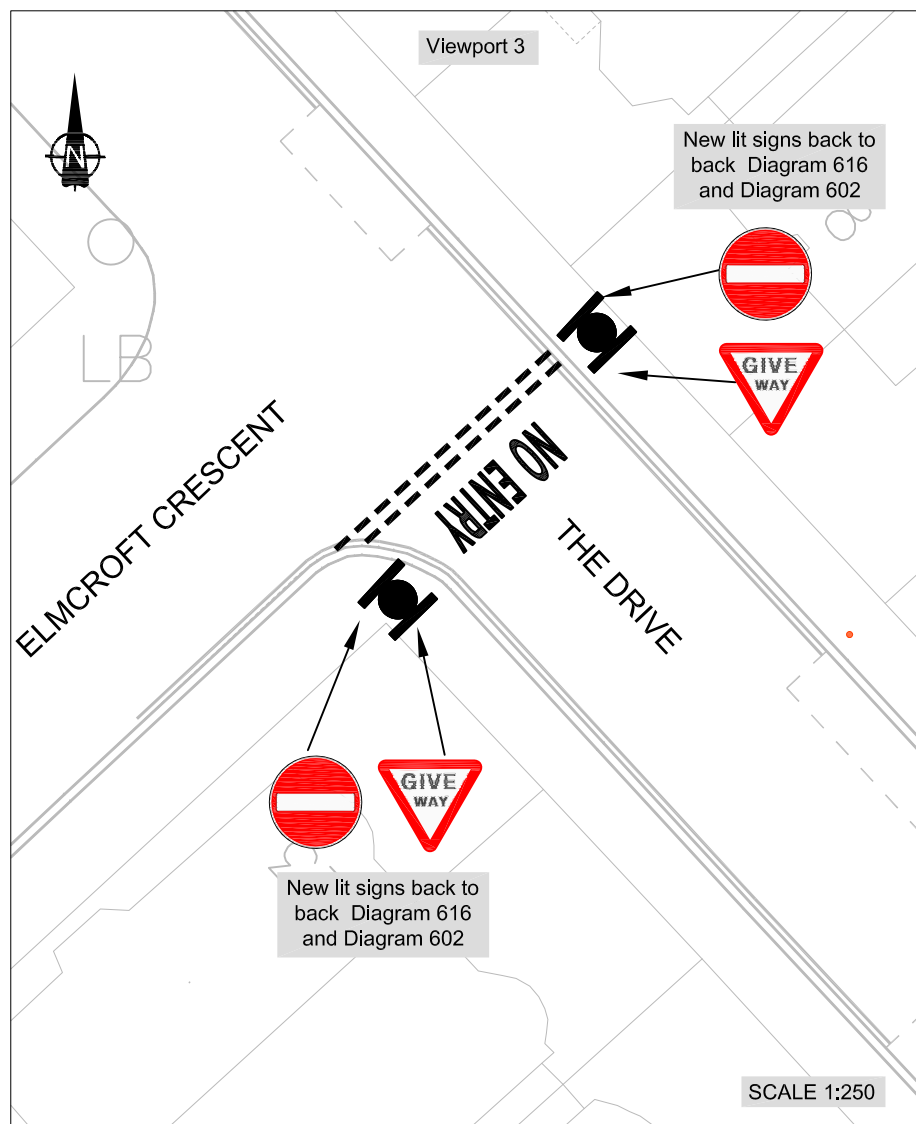
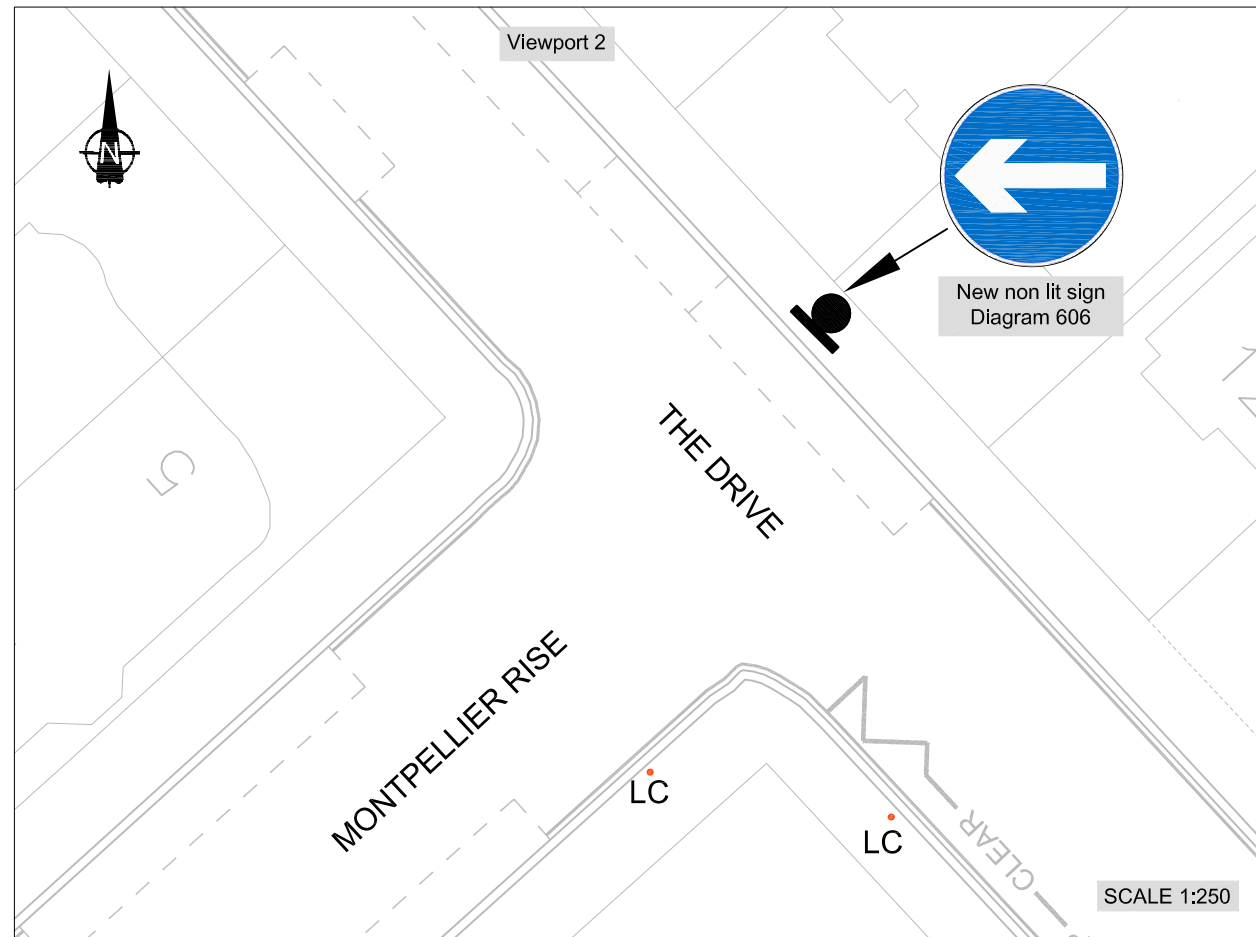
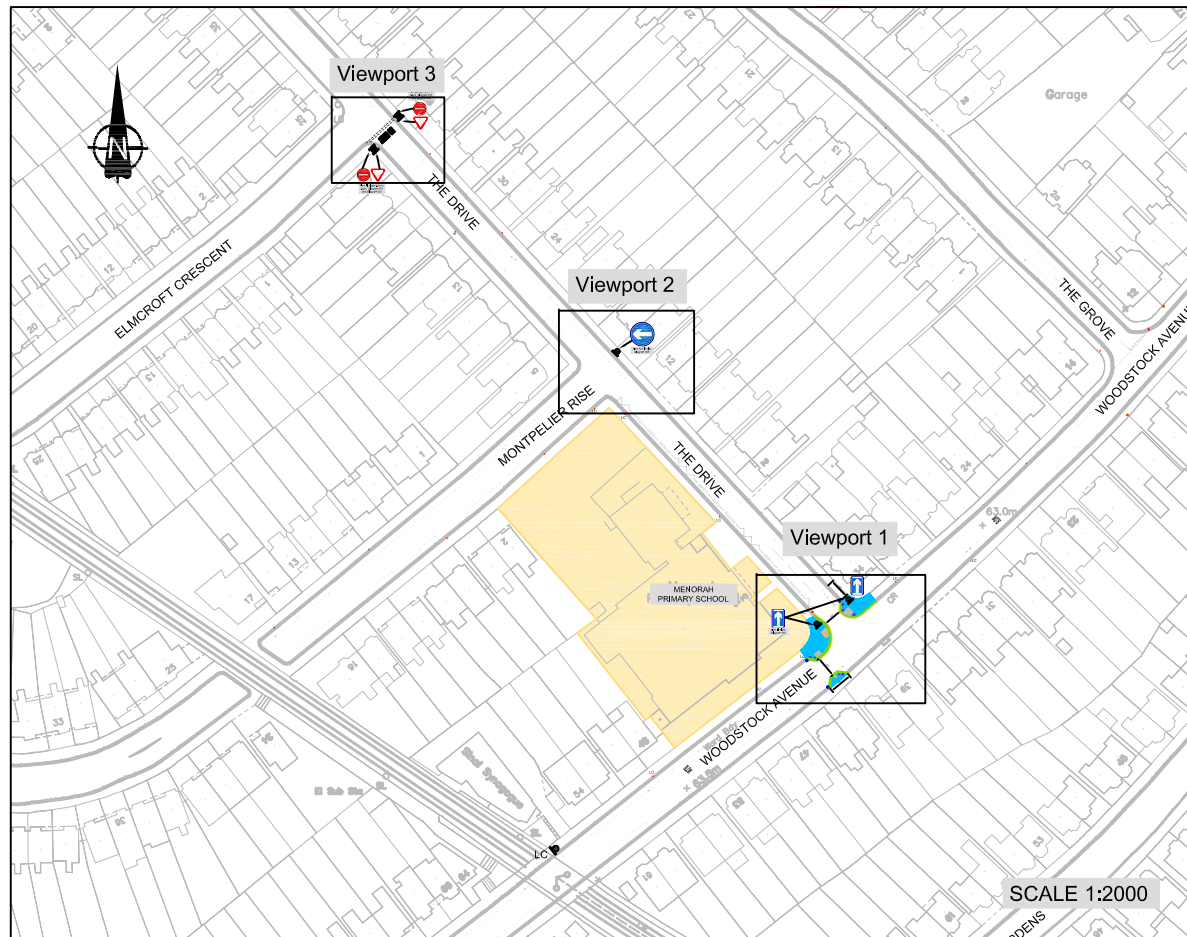
Drawing title

Appendix B- Crossing Options
Option 1

Scale @ A3: AS SHOWN

Design	Drawn	Checked	Approved
CLM	CLM	SHC	GL
Date: 19/10/17	Date: 19/10/17	Date: 23/10/17	Date: 24/10/17





SAFETY, HEALTH AND ENVIRONMENTAL INFORMATION

For construction, maintenance, cleaning and demolition risk refer to the relevant method statements and risk assessments related to this task for scheme Ref. C2017_BC/001257-02-02.
In addition to the hazard/risks normally associated with the types of work detailed on this drawing take note of above. All works on this drawing will be carried out by a competent contractor working to a provided appropriate method statement and risk assessment.

NOTES:

LEGEND

- Existing Lamp Column
- Proposed Marshall's Tacile paving 400mm x 400mm, buff in colour. (Details refer to LoHaC/1100.04)
- Proposed new footway asphalt.
- Proposed new kerb levels
- Proposed Bollard
- Proposed New Gully
- Proposed new white road markings
- Proposed new yellow road markings

*This product includes mapping data licensed from Ordnance Survey with the permission of the Controller of Her Majesty's Stationery Office.
© Crown copyright and database right 2016. All rights reserved.
London Borough of Barnet. Licence No 100017674*

REVISION				
Revision Details	Design/Check	Date	Rev.	
Initial Issue	CLM / SHC	19.10.17	0	

Purpose of Issue
FOR INFORMATION



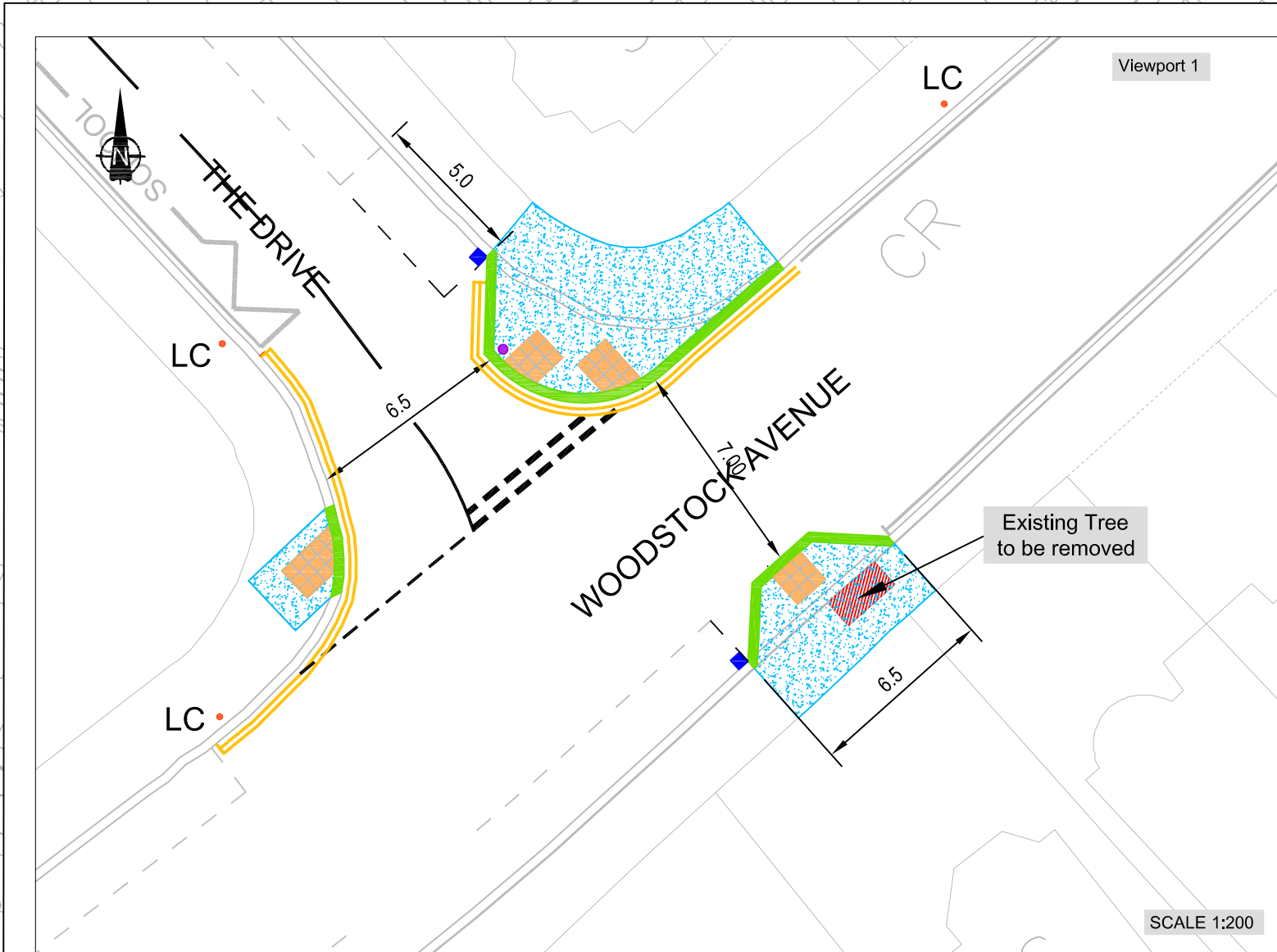
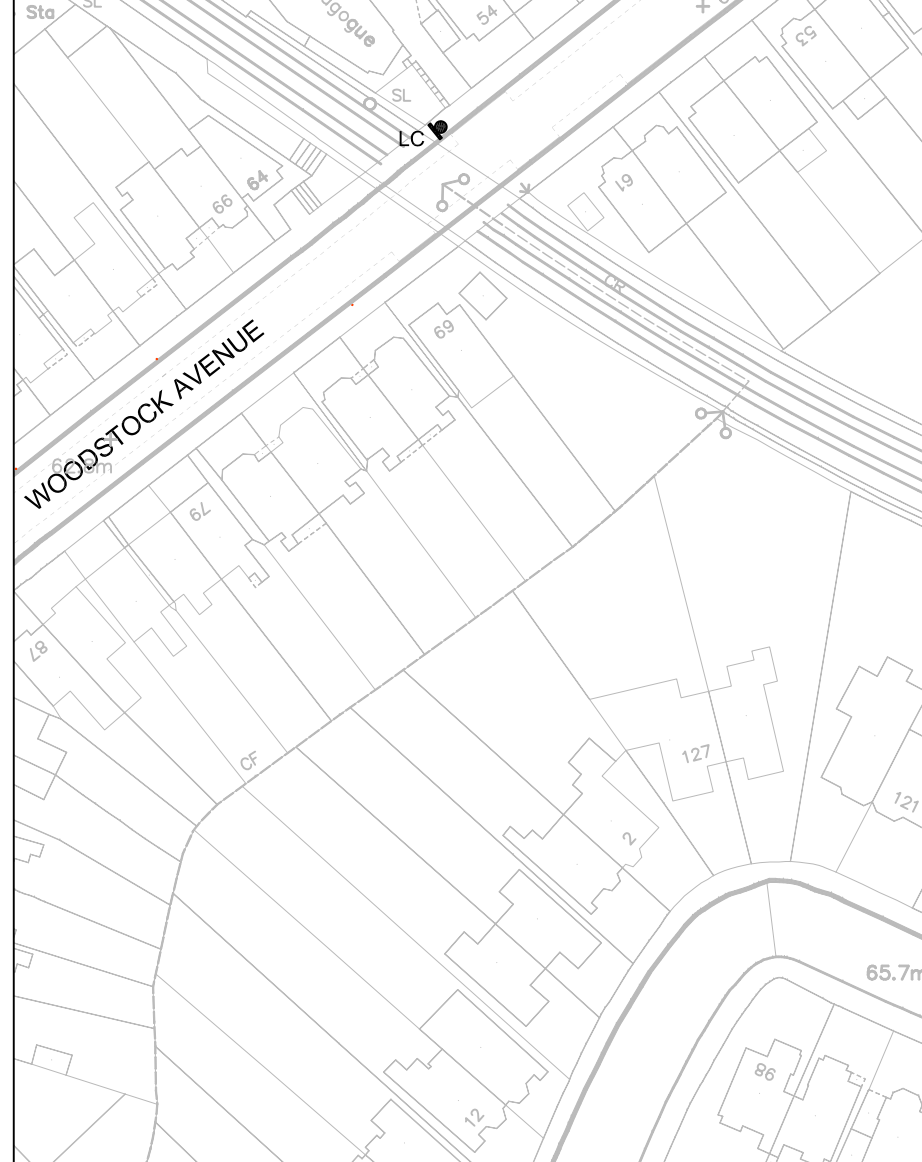
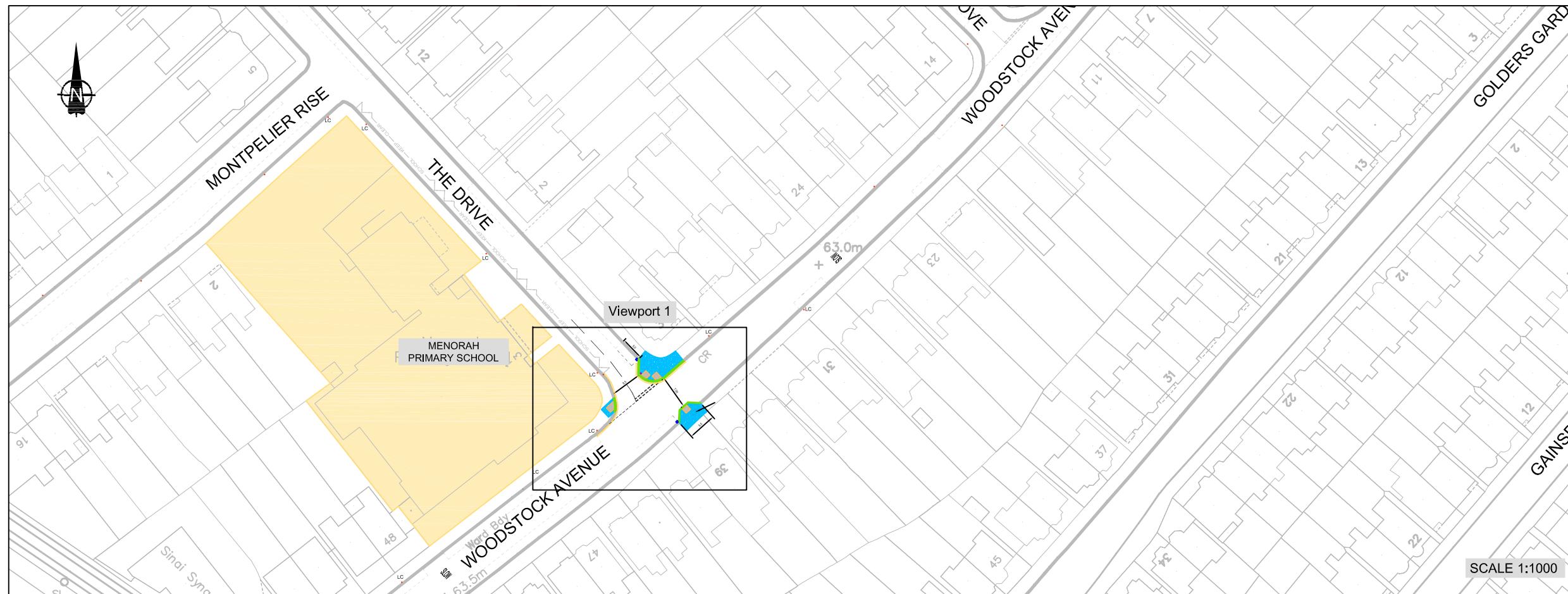
Scheme Ref. C2017_BC/001257-02-02

ROAD SAFETY AROUND MENORAH PRIMARY SCHOOL

Appendix B- Crossing Options Option 2

Scale @ A3: AS SHOWN				
Design	Drawn	Checked	Approved	
CLM	CLM	SHC	GL	
Date: 19/10/17	Date: 19/10/17	Date: 23/10/17	Date: 24/10/17	





SAFETY, HEALTH AND ENVIRONMENTAL INFORMATION
 For construction, maintenance, cleaning and demolition risk refer to the relevant method statements and risk assessments related to this task for scheme Ref. C2017_BC/001257-02-02.
 In addition to the hazard/risks normally associated with the types of work detailed on this drawing take note of above. All works on this drawing will be carried out by a competent contractor working to a provided appropriate method statement and risk assessment.

NOTES:

- LEGEND**
- Existing Lamp Column
 - Proposed Marshall's Tacite paving 400mm x 400mm, buff in colour. (Details refer to LoHaC/1100.04)
 - Proposed new footway asphalt.
 - Proposed new kerb levels
 - Proposed Bollard
 - Proposed New Gully
 - Proposed new white road markings
 - Proposed new yellow road markings

*This product includes mapping data licensed from Ordnance Survey with the permission of the Controller of Her Majesty's Stationery Office.
 © Crown copyright and database right 2016. All rights reserved.
 London Borough of Barnet. Licence No 100017674*

REVISION			
Revision Details	Design/Check	Date	Rev.
Initial issue	CLM / SHC	19.10.17	0

Purpose of issue
FOR INFORMATION



Scheme Ref. C2017_BC/001257-02-02
 Scheme title
**ROAD SAFETY AROUND
 MENORAH PRIMARY SCHOOL**

Drawing title
**Appendix B- Crossing Options
 Option 3**

Scale @ A3: AS SHOWN

Design	Drawn	Checked	Approved
CLM	CLM	SHC	GL
Date: 19/10/17	Date: 19/10/17	Date: 23/10/17	Date: 24/10/17

